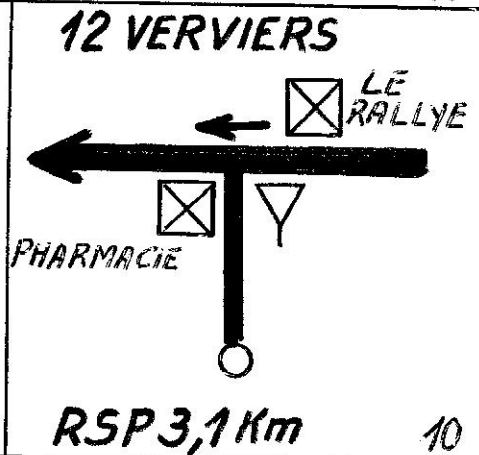
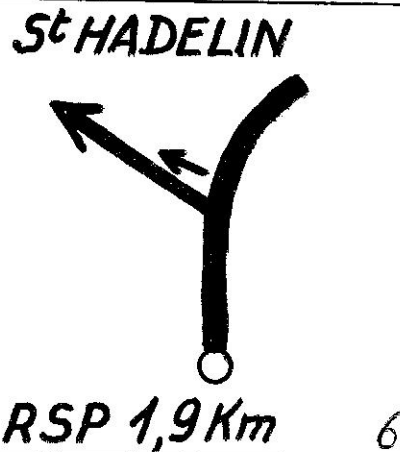
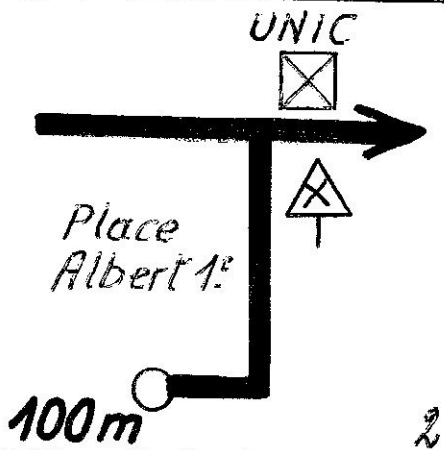
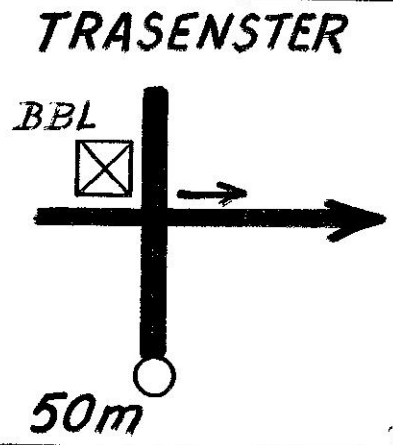
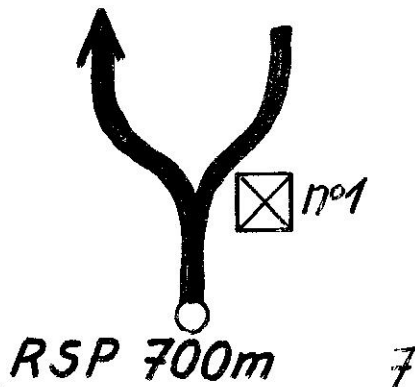
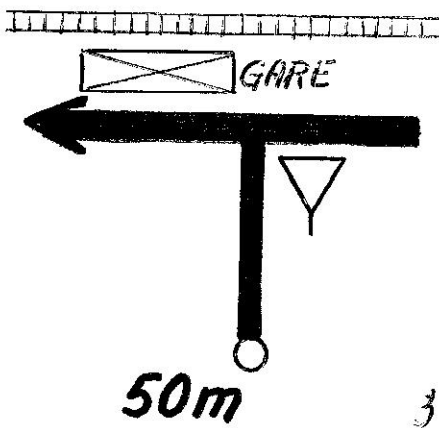


RSP
par
St HADELIN
OLNE
2,7 Km

8

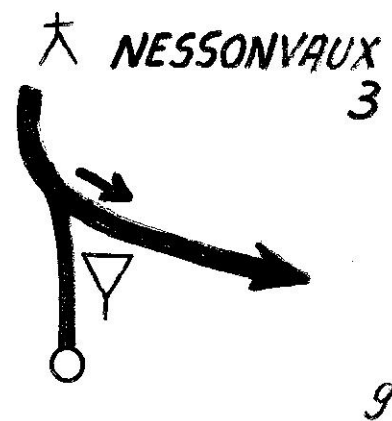
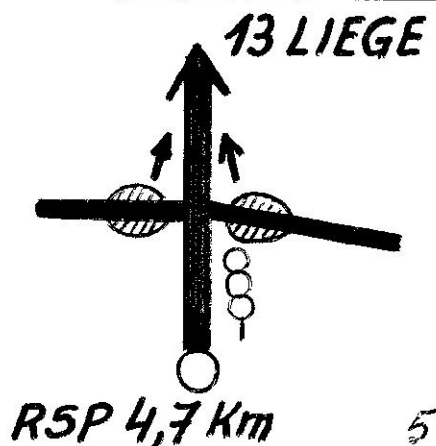
RSP
par
TRASENSTER
BANNEUX
5,5 Km


12



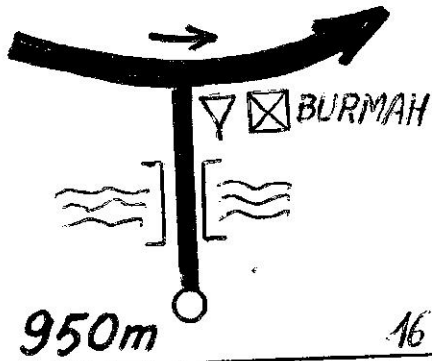
DEPART
Place Albert 1^{er}
à
HERVE

1



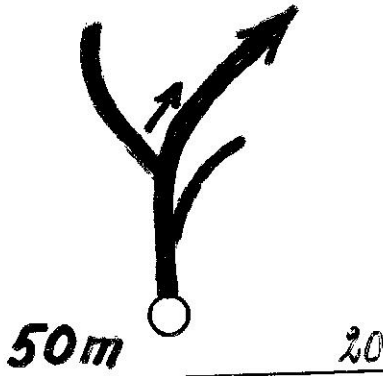


VERVIERS 5



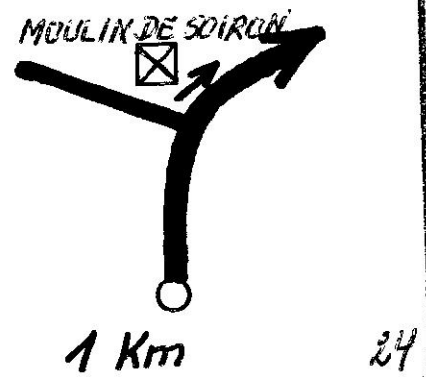
16

SOIRON



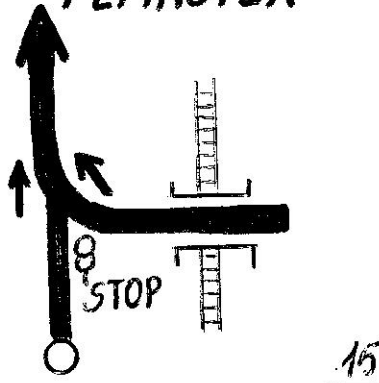
20

SOUMAGNE

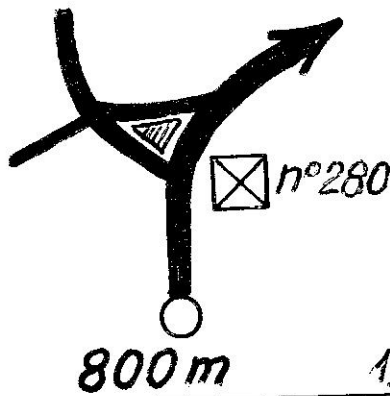


24

PEPINSTER

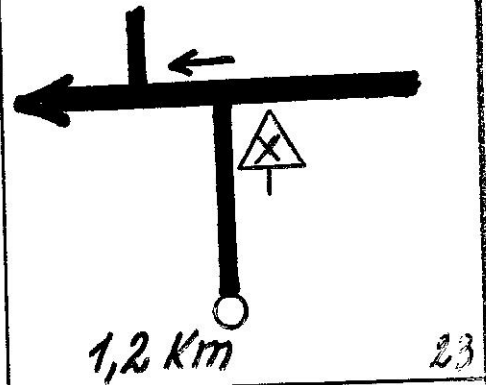


15



19

SOUMAGNE

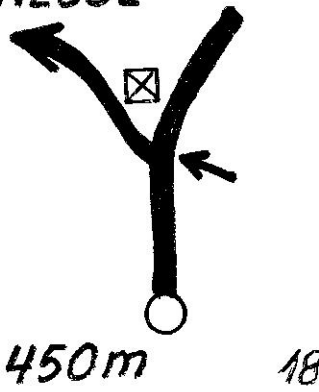


23

RSP
par
TANCREMONT
vers
PEPINSTER
7,2 Km

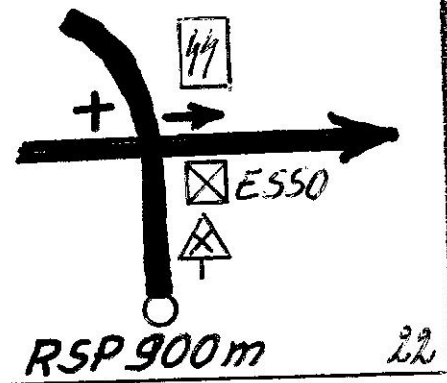
14

CORNESSE



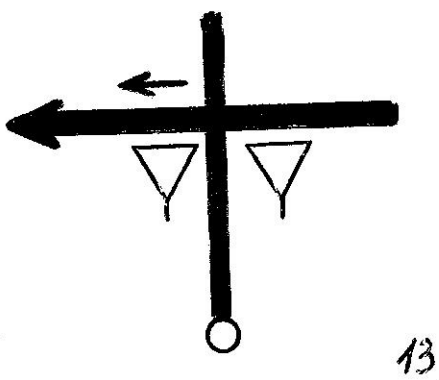
18

ST GERMAIN HOSPICE



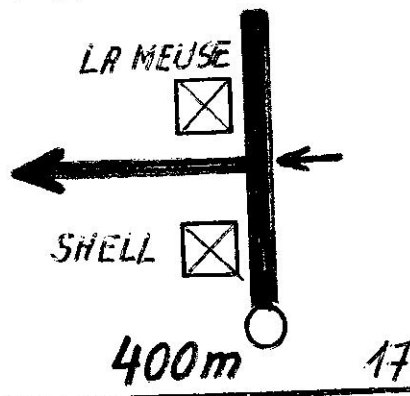
22

PEPINSTER



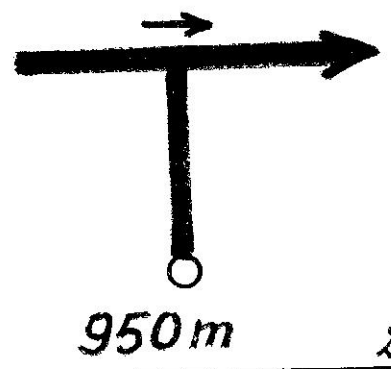
13

1 WEGNEZ



17

SOIRON



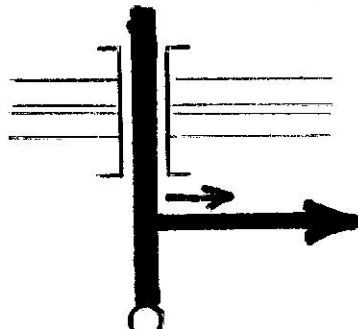
21



ARRET GRAISSAGE
au Cercle
St AUGUSTIN
à GRAND-RECHAIN

28

CHANEUX 1



2,5 Km

32


ELSAUTE



900m

36

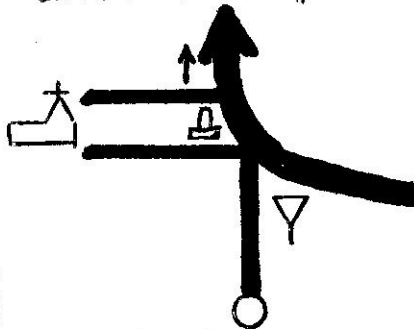
CERCLE
St AUGUSTIN



RSP 2,1 Km

27

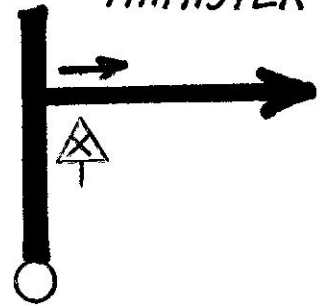
BATTICE 4



200m

31


LES PLENESSES
THIMISTER



550m

35

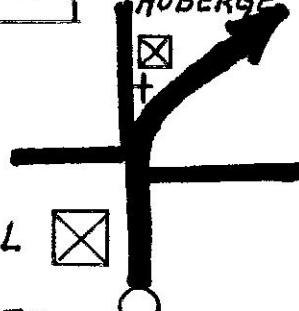
GRAND-RECHAIN



26

LA YIELLE
AUBERGE

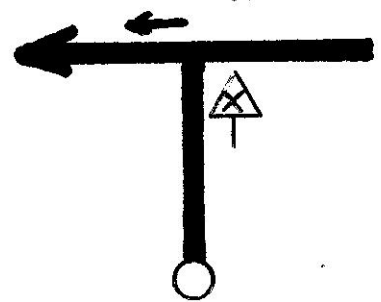
BBL



50m

30

LES PLENESSES -
THIMISTER




34

RSP

vers
SOUMAGNE
par
XHENDELESSE

1,3 Km

25



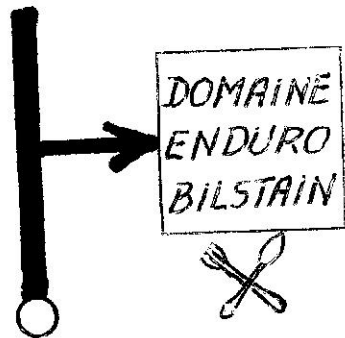
1,6 Km

29

RSP


par
CHANEUX
2,6 Km

33

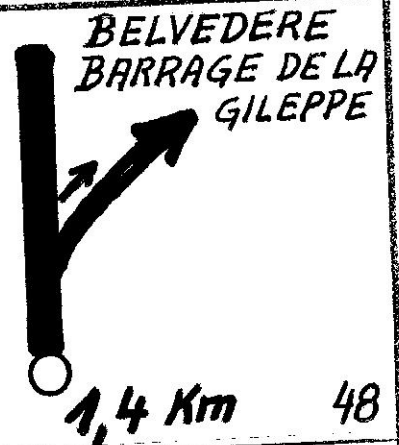


200m

40

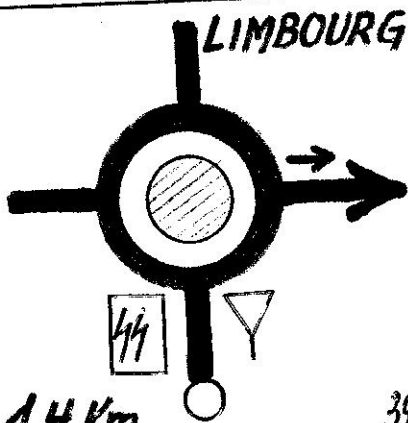


44



1,4 Km

48




1,4 Km

39

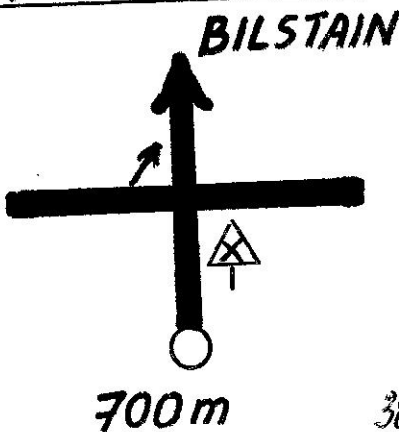
RSP par
BILSTAIN
LIMBOURG
3,5 Km

43



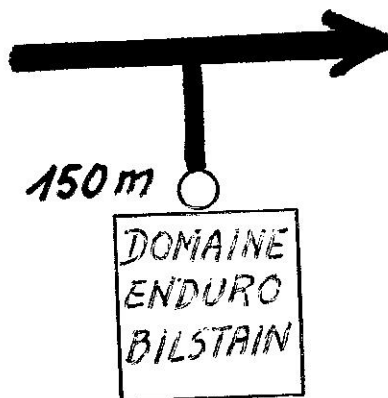
1,1 Km

47



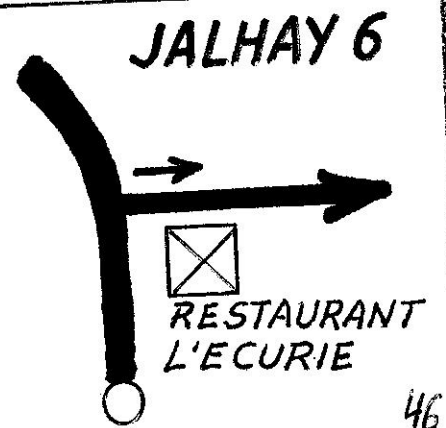
700m

38



150m


42



RESTAURANT
L'ECURIE

46

ANDRIMONT



1,2 Km

37

DINER AU
CHALET DU
DOMAINE ENDURO
DE BILSTAIN

150m


41

RSP
par
GOE
BETHANE
3,3 Km

45



3 JALHAY



500m

48/4

TOUR
DU
LAC




PARKING



48/3

BELVEDERE
DU
BARRAGE DE LA
GILEPPE

Visite de la Tour
du Lac



48/2

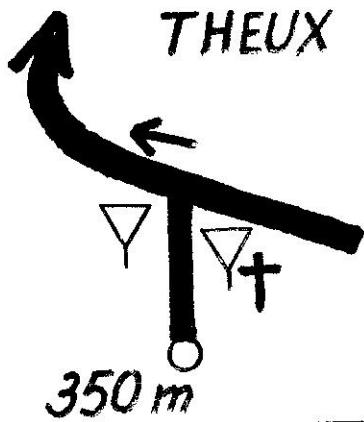


900m

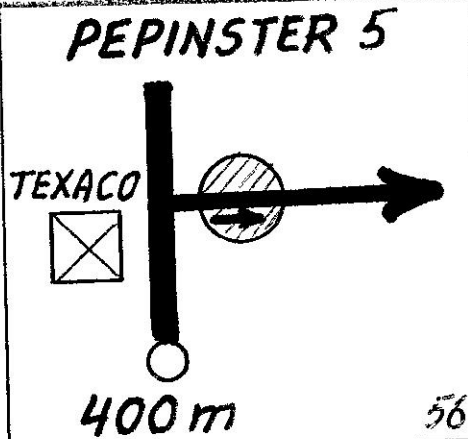
48/1

SD
JALHAY
3,2 Km



48/5



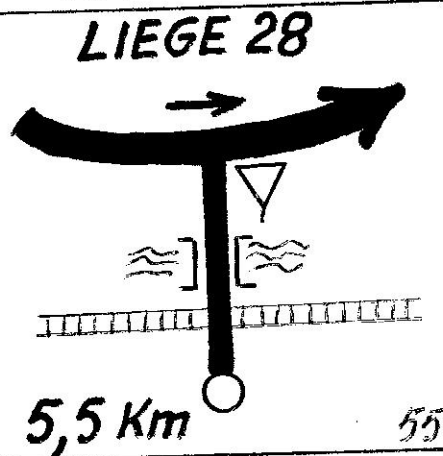
52



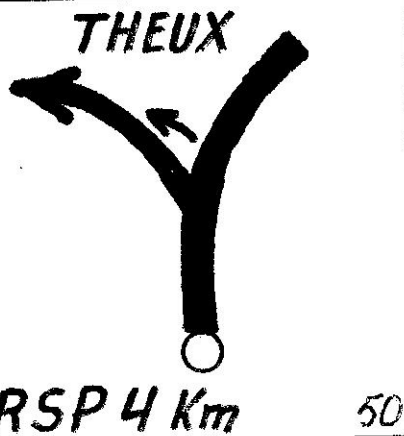
56



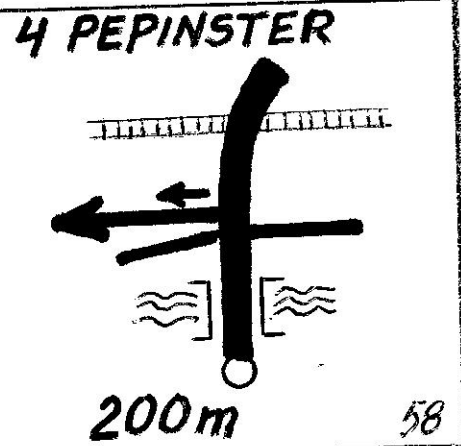
51



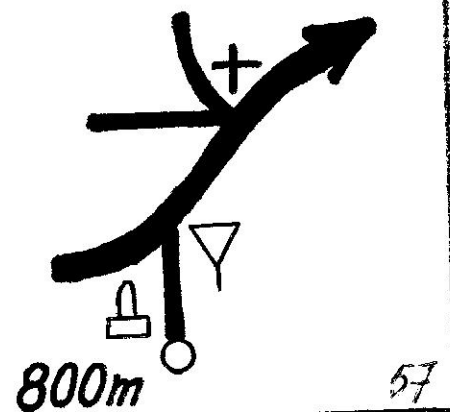
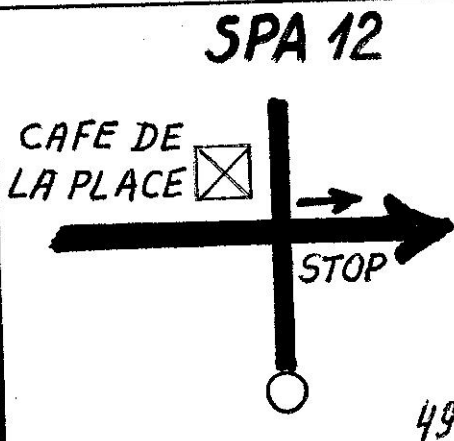
55



50



58

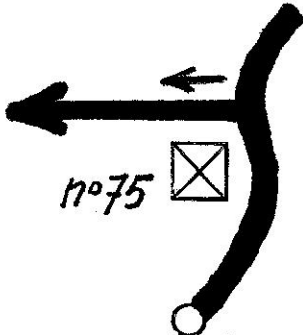





15.10.1995

6

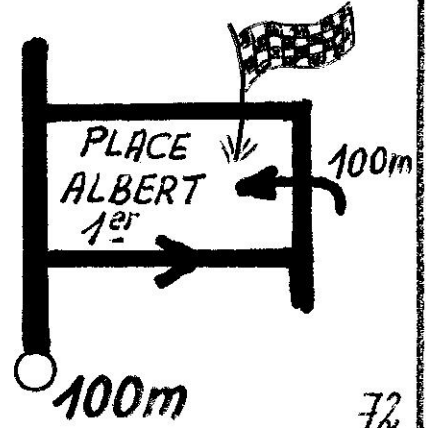
2 BRUYERES



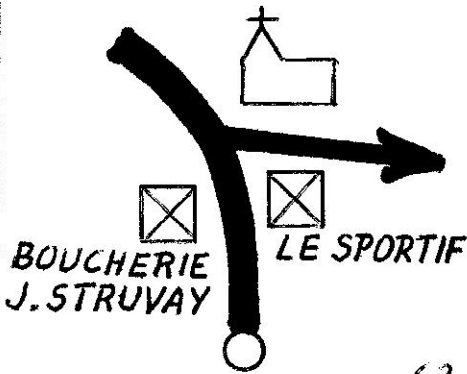
RSP 2,2 Km 64



900m 68



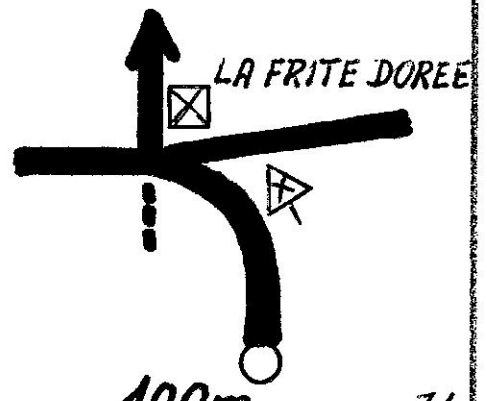
100m 72



63




1,2 Km 67



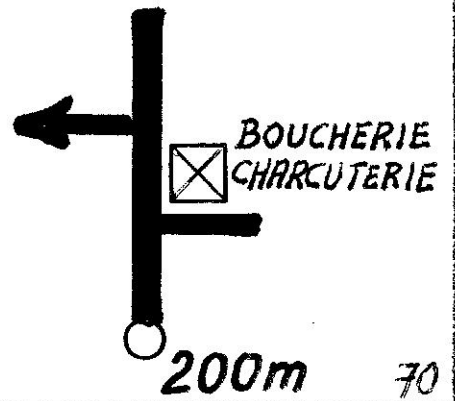
100m 71

RSP
vers SOUMAGNE
par
NESSONVAUX
OLNE

6,3 Km 62

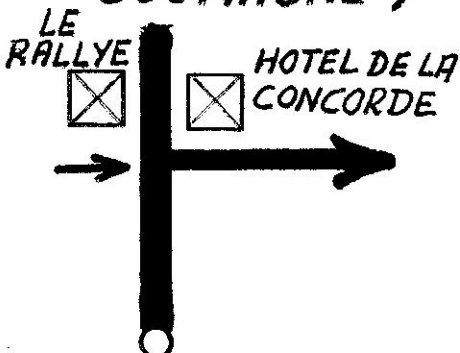


RSP 1,1 Km 66



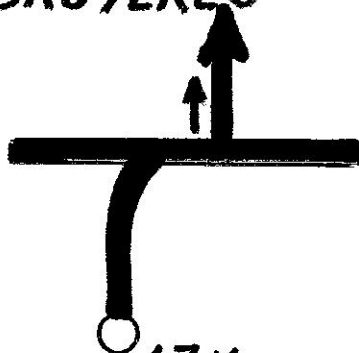
200m 70

SOUMAGNE 7




RSP 7,2 Km 61

BRUYERES



1,7 Km 65



250m 69

3ème SCOOTERS AU PAYS DE HERVE - 15-10-1995

ETAPES	Km compteur	Distance parcourue en Km	Temps parcours à 30 km/h	A 30 km/h moyenne		Remarque
				Heure départ	Heure arrivée	
Départ à HERVE	0	-	-	9 H 30		
Arrivée à G ^d RECHAIN (StAugustin)	36,850	36,850	(74') 1 H 14'		10 H 44	arrêt 1 H
Départ de G ^d RECHAIN (StAugustin)				11 H 44		
Arrivée à BILSTAIN	48,900	12,050	24'		12 H 08	arrêt 2H
Départ de BILSTAIN				14 H 08		
Arrivée à LA GILEPPE	59,250	10,350	21'		14 H 29'	arrêt 1H
Départ de LA GILEPPE				15 H 29'		
Arrivée à HERVE	104,450	45,200	90'		17 H	

Avant-midi : 48,900 Km } Total = 104,450 Km
 Après-midi : 55,550 Km }